

# Holocene Climatic Change and Landscape Response at Cathedral Provincial Park, British Columbia, Canada

## Changement climatique de l'holocène et conséquences sur le paysage du parc provincial Cathedral, Colombie-Britannique, Canada

Markus L. Heinrichs, Martin G. Evans, Richard J. Hebda, Ian R. Walker, Samantha L. Palmer and Sandra M. Rosenberg

Volume 58, Number 1, 2004

URI: <https://id.erudit.org/iderudit/013113ar>

DOI: <https://doi.org/10.7202/013113ar>

[See table of contents](#)

Publisher(s)

Les Presses de l'Université de Montréal

ISSN

0705-7199 (print)

1492-143X (digital)

[Explore this journal](#)

Cite this article

Heinrichs, M. L., Evans, M. G., Hebda, R. J., Walker, I. R., Palmer, S. L. & Rosenberg, S. M. (2004). Holocene Climatic Change and Landscape Response at Cathedral Provincial Park, British Columbia, Canada. *Géographie physique et Quaternaire*, 58(1), 123–139. <https://doi.org/10.7202/013113ar>

Article abstract

Environmental sensitivity to temperature change was established by comparing pollen, plant macrofossils, macroscopic charcoal, and sediment yield data from Lake of the Woods, Cathedral Provincial Park in the Cascade Mountains of southern British Columbia, Canada, to an independent record of midge-inferred paleotemperature. Steppe vegetation with some spruce and fir occurred initially, developing into pine forests in the warm early Holocene. These forests burned often, preventing spruce and fir succession. Once established, the forests retained an Engelmann Spruce-Subalpine Fir character. After 8000 cal BP, in warm but wetter conditions, the forest contained less pine and fires burned less frequently. About 4000 cal BP, cooler temperatures resulted in closure of the Engelmann Spruce-Subalpine Fir forests and a further reduction in fire frequency. Sediment yield results suggest a stable environment throughout the Holocene, likely due to sediment trapping in two upstream lakes. Midge-inferred temperatures correspond closely with a consensus reconstruction of temperatures from southern British Columbia, however Cathedral Provincial Park terrestrial ecosystems were not as sensitive to past climate change when compared to other nearby Engelmann Spruce-Subalpine Fir sites.

# HOLOCENE CLIMATIC CHANGE AND LANDSCAPE RESPONSE AT CATHEDRAL PROVINCIAL PARK, BRITISH COLUMBIA, CANADA

Markus L. HEINRICHS\*, Martin G. EVANS, Richard J. HEBDA, Ian R. WALKER, Samantha L. PALMER and Sandra M. ROSENBERG: first author: Geography, Biology and Earth & Environmental Science Departments, Okanagan University College, 3333 College Way, Kelowna, British Columbia V1V 1V7 and Biology Department, University of Victoria, P.O. Box 3020, Victoria, British Columbia V8W 2Y2; second author: Department of Geography, University of British Columbia, Room 217, 1984 West Mall, Vancouver, British Columbia V6T 1Z2 and The School of Geography, University of Manchester, Mansfield Cooper Building, Oxford Road, Manchester, M13 9PL, United Kingdom; third author: Biology Department, University of Victoria, P.O. Box 3020, Victoria, British Columbia V8W 2Y2; fourth and sixth author: Biology and Earth & Environmental Science Departments, Okanagan University College, 3333 College Way, Kelowna, British Columbia V1V 1V7 and Department of Biological Sciences, Simon Fraser University, Burnaby, British Columbia, V5A 1S6; and fifth author: Biology Department, Okanagan University College, 3333 College Way, Kelowna, British Columbia V1V 1V7 and Department of Zoology, University of British Columbia, 6270 University Boulevard, Vancouver, British Columbia V6T 1Z4.

**ABSTRACT** Environmental sensitivity to temperature change was established by comparing pollen, plant macrofossils, macroscopic charcoal, and sediment yield data from Lake of the Woods, Cathedral Provincial Park in the Cascade Mountains of southern British Columbia, Canada, to an independent record of midge-inferred paleotemperature. Steppe vegetation with some spruce and fir occurred initially, developing into pine forests in the warm early Holocene. These forests burned often, preventing spruce and fir succession. Once established, the forests retained an Engelmann Spruce-Subalpine Fir character. After 8000 cal BP, in warm but wetter conditions, the forest contained less pine and fires burned less frequently. About 4000 cal BP, cooler temperatures resulted in closure of the Engelmann Spruce-Subalpine Fir forests and a further reduction in fire frequency. Sediment yield results suggest a stable environment throughout the Holocene, likely due to sediment trapping in two upstream lakes. Midge-inferred temperatures correspond closely with a consensus reconstruction of temperatures from southern British Columbia, however Cathedral Provincial Park terrestrial ecosystems were not as sensitive to past climate change when compared to other nearby Engelmann Spruce-Subalpine Fir sites.

**RÉSUMÉ** *Changement climatique de l'Holocène et conséquences sur le paysage du parc provincial Cathedral, Colombie-Britannique, Canada.* La sensibilité de l'environnement de Lake of the Woods (montagnes Cascades, parc provincial Cathedral, sud de la Colombie-Britannique) face au changement de température de l'Holocène a été établie en mettant en parallèle les données locales de pollen, de macrofossiles de plantes, de charbon de bois macroscopique et d'apports sédimentaires à des données indépendantes provenant d'une banque de paléotempératures déduites à partir de l'étude de mouchérons. La végétation de steppe comportant quelques épinettes et sapins qui s'est initialement établie a fait place à des forêts de pins, sous l'influence du climat plus chaud du début de l'Holocène. Ces forêts étaient soumises à de fréquents feux, qui ont entravé la succession des épinettes et des sapins. Une fois établies, celles-ci ont conservé les caractéristiques de la pessière d'Engelmann-sapinière subalpine. Après 8000 BP (années étalonnées), en raison de l'existence de conditions chaudes mais plus humides, la forêt comportait moins de pins et de sapins et les feux y étaient moins fréquents. Vers 4000 ans BP, des températures plus froides ont entraîné la disparition de la pessière d'Engelmann-sapinière subalpine et une réduction continue de la fréquence des feux de forêts. Les niveaux d'apports sédimentaires indiquent un environnement stable durant l'Holocène, découlant principalement du trappage des sédiments dans deux lacs situés en amont. Les températures déduites à partir de l'étude de mouchérons concordent avec la reconstitution de températures établie à partir d'un consensus pour le sud de la Colombie-Britannique. Il s'avère que les écosystèmes terrestres du parc provincial Cathedral n'ont pas été aussi sensibles aux variations climatiques passées que d'autres pessières d'Engelmann-sapinières subalpines environnantes.

**INTRODUCTION**

The postglacial history of mountain forest ecosystems is well documented throughout much of southern British Columbia (Mathewes, 1985; Hebda, 1995). It has generally been assumed that these postglacial dynamics primarily record responses to climatic change. Nevertheless, concerns persist that vegetation changes may have lagged behind climate change (Davis, 1989). Paleotemperature interpretations based on pollen alone have proven problematic in other regions, where megafossils do not necessarily correlate with pollen and macrofossil data (e.g., Barnekow, 1999; Kullman, 1999).

Sub-fossil midges have been accepted as robust paleotemperature indicators (Battarbee, 2000), and we have been using these as a primary tool for reconstructing Holocene paleotemperatures for British Columbia. Our midge-temperature inference model reveals a six degree mean summer temperature range over the last 13 000 years (Palmer *et al.*, 2002; Rosenberg *et al.*, 2004). This use of midges in multi-proxy studies facilitates detailed comparisons of the vegetation record (Williams *et al.*, 2004) with independent paleotemperature estimates (Smith *et al.*, 1998).

Here, we reconstruct vegetation change using pollen, spores, plant macrofossils and charcoal, and examine these changes relative to the midge-inferred paleotemperature record (Palmer *et al.*, 2002; Walker and Pellatt, 2003; Rosenberg *et al.*, 2004). We also support our observations of landscape change via sediment yield analyses, a useful indicator of land surface stability (Brunsden, 1990; Gorham *et al.*, 2001). Used together, landscape stability and vegetation response provide reliable measures of ecological sensitivity. Furthermore, we compare the results from Lake of the Woods with data from several nearby sites in the Engelmann Spruce-Subalpine Fir forest to provide a comprehensive view of landscape sensitivity to climate change, and broaden our knowledge of high elevation forests in the region.

**STUDY AREA**

Cathedral Provincial Park is a 33 000 ha park situated on the north-eastern slopes of the Cascade Mountains in British Columbia, between the Ashnola River and the International Boundary with the USA (Fig. 1). Much of the park is considered an excellent example of late-successional Engelmann

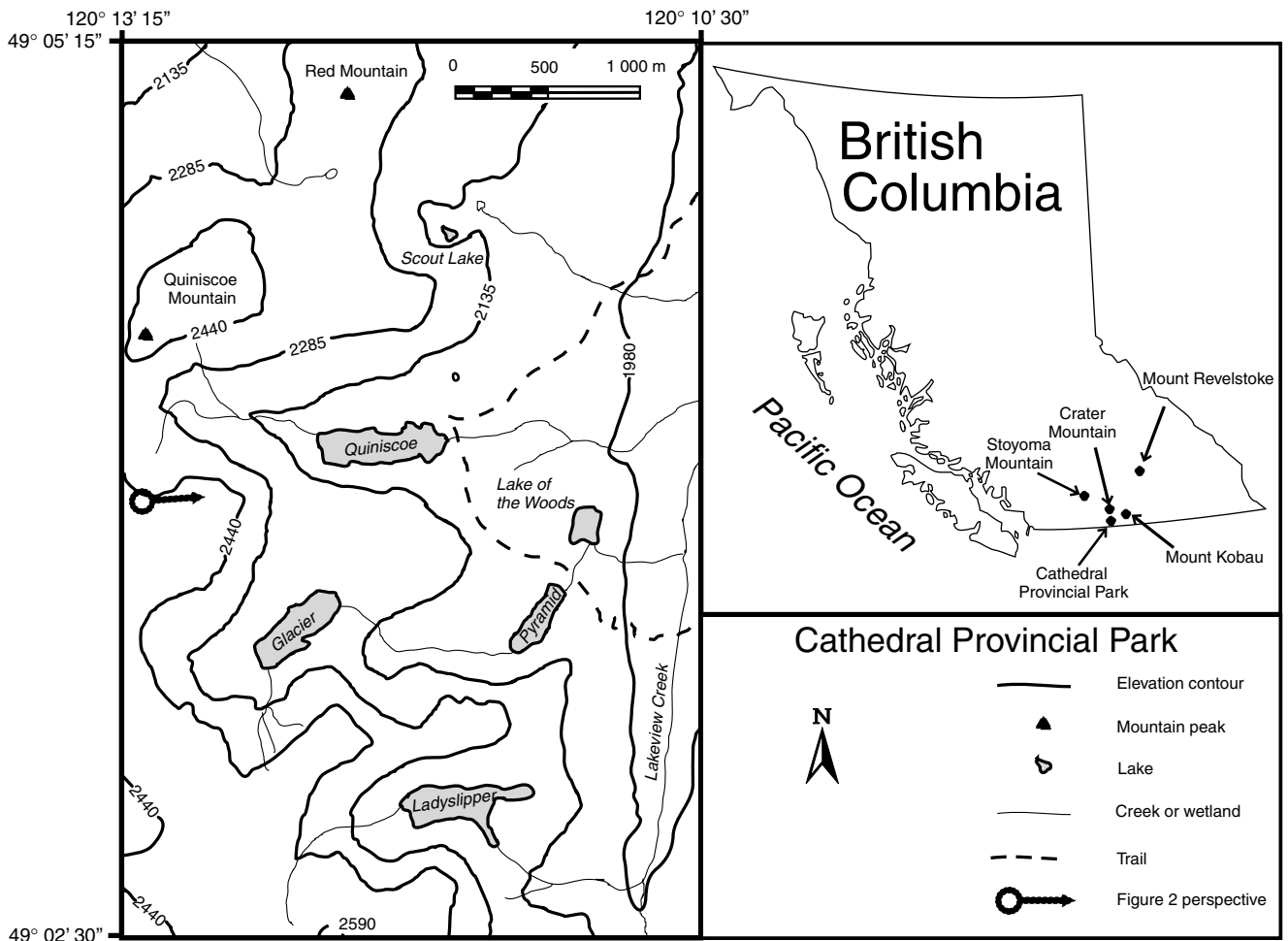


Figure 1. Map showing Lake of the Woods sampling site in Cathedral Provincial Park, as well as the park location relative to other locations mentioned in the text.

*Emplacement des sites d'échantillonnage dans le parc provincial Cathedral et localisation du parc par rapport aux autres lieux mentionnés dans le texte.*

Spruce-Subalpine Fir (ESSF) forest and alpine-tundra (AT) wilderness, however it extends down valleys into drier Interior Douglas Fir (IDF) and Ponderosa Pine (PP) ecosystems (Meidinger and Pojar, 1991). This site (Fig. 2) was chosen because of the park's limited historical human impact (Ministry of Environment and Parks, 1987) and its location within the main ecological range of a typical ESSF xeric cold (xc) ecosystem (Coupé *et al.*, 1991). Mean annual temperature and precipitation of the ESSFxc are 1.7 °C and 565 mm, respectively (Lloyd *et al.*, 1990). Lake of the Woods (49° 03' N, 120° 11' W), is situated at an elevation of 2 060 m, downstream of Pyramid (2 070 m) and Glacier Lakes (2 200 m), and is approximately 3.6 m deep with a surface area of 2.5 ha. Sediments in the lake are rich in organic matter, unlike the relatively minerogenic sediments of nearby Glacier, Ladyslipper, and Pyramid lakes, and thus are more suitable for our analyses. Underlying geology consists of Permian aged sediments (including limestone), Triassic aged lavas, Jurassic aged granitic plutons, and Eocene aged lavas and sediments (Melcon, 1975).

The surrounding forest consists of a mixture of *Pinus contorta* ex Loud. var. *latifolia* Engelm. (lodgepole pine), *Picea engelmannii* Parry ex Engelm. (Engelmann spruce), and *Abies lasiocarpa* Hook. (Nutt.) (subalpine fir) (Table I). *Larix lyallii* Parl. in DC. (alpine larch) is abundant at higher elevations, forming a parkland between the ESSF and AT. Treeline occurs over a narrow elevation gradient, forest canopy opening at about 2 130 m, and absolute tree limit at 2 290 m. Non-forested areas consist of scattered low shrubs and herbaceous, alpine meadows (Ratcliffe and Turkington, 1987, 1989) shaped by cold temperatures and strong winds (Saunders and Bailey, 1996).

## METHODS

### SAMPLING

Lake of the Woods was cored during the summer of 1995 using a modified Livingstone piston sampler (Wright, 1967).

Ten cores were analysed to determine sediment yield (Evans, 1997a, b; Evans and Slaymaker, 2004). Core A9 (3.86 m long), taken from the deepest part of the lake, was subsampled in intervals of 1 to 5 cm for macro- and micro-fossil analyses.

### CHRONOLOGY

We employed the sediment chronology previously established by Palmer *et al.* (2002) for core A9 from Lake of the Woods, which is based upon five radiocarbon dates and two chemically identified tephras (Table II). Calibration of these dates to calendar years was accomplished using CALIB 4.3 (Stuiver and Reimer, 1993). Pollen and charcoal accumulation rates were calculated using only the calibrated ages of the one conifer needle macrofossil and two tephras (Hallett *et al.*, 1997), as an inversion in the early Holocene sediment chronology occurs with respect to the AMS dated macrofossil. Carbonates present in the bulk gyttja samples may have affected the dating (Table III), though the only apparent inaccuracy appears near the carbon plateau at 10 000 <sup>14</sup>C BP (Hughen *et al.*, 1998).

### POLLEN, CHARCOAL, AND PLANT MACROFOSSIL ANALYSES

Approximately 1 cm<sup>3</sup> of sediment was processed for pollen and spores according to standard methods (Fægri and Iversen, 1989), and mounted on microscope slides in glycerine jelly. *Lycopodium* tablets were added to samples allowing influx determinations (Stockmarr, 1972). Palynomorph identifications were made using an unpublished key to British Columbia pollen and spores, and McAndrews *et al.* (1973). A minimum of 300 terrestrial pollen grains was counted from each sample, which was used as the base sum to calculate percentages. Percent (Fig. 3) and influx (Fig. 4) diagrams were produced using TILIA 2.0.b.4. (Grimm, 1993) and TILIAGRAPH 2.0.b.5.




Figure 2. Photograph of the study area, looking east from Quiniscoe Mountain. Quiniscoe Lake is at the bottom left, Lake of the Woods in the centre right, and Lakeview Mountain is in the immediate background.

*Photographie de l'aire d'étude vue de l'ouest, depuis le mont Quiniscoe. Le lac Quiniscoe est situé en bas, à gauche, Lake of the Woods, à mi-hauteur, à droite, et le mont Lakeview, en arrière-plan.*

TABLE I

Vegetation surrounding Lake of the Woods (percent cover by visual estimation)

Trees	Shrubs	Herbs, forbs and mosses
<b>Stream outlet, in moist forest, south shore</b>		
<i>Abies lasiocarpa</i> : 5%	<i>Ledum glandulosum</i> : 20%	<i>Valeriana sitchensis</i> : 5-10%
<i>Picea engelmannii</i> : 25%	<i>Salix</i> sp.: 1%	<i>Veratrum viride</i> : 10-15%
	<i>Vaccinium scoparium</i> : 25%	<i>Rubus pedatus</i> : 5-10%
	<i>Phyllodoce</i> sp.: 2-5%	Poaceae: 1%
		Asteraceae present
		<i>Arnica</i> sp. present
		<i>Senecio triangularis</i> present
		Bryophytes: 100%
<b>Dry bouldery slope, 5-10% slope on south side of lake</b>		
<i>Abies lasiocarpa</i> : 15-20%	<i>Phyllodoce</i> sp. present	<i>Lupinus</i> sp.: 1%
<i>Picea engelmannii</i> : 15-20%		<i>Luzula</i> sp. present
		Bryophytes: 80%
<b>Dry boulder field, north side of lake</b>		
<i>Pinus contorta</i> : 25-30%	<i>Vaccinium scoparium</i> : 60%	<i>Lupinus</i> sp.: 1%
<i>Picea engelmannii</i> : 25-30%	<i>Phyllodoce</i> sp.: 1-2%	Bryophytes: 90%
<i>Abies lasiocarpa</i> nearby		

TABLE II

Chronology of Lake of the Woods

Depth intervals (cm)	Age ( <sup>14</sup> C BP)	Calendar age (cal BC) 1σ	Calendar age (cal BP) 1σ	Lab number	Tephra or sample type
82-87	3390 ± 130	1525-1779	3474-3728		St. Helens Yn
140-150	5450 ± 90	4162-4364	6111-6313	Beta-94805	bulk
185-193	6730 ± 40	5620-5703	7514-7652		Mazama
241-250	8580 ± 80	7540-7679	9489-9628	Beta-94806	bulk
304-309	9800 ± 220	8802-9615	10 751-11 564	Beta-104157	bulk
341-350	10 200 ± 70	9739-10 152	11 688-12 101	Beta-94807	bulk
376-377	9650 ± 70	8902-9219	10 789-11 168	To-6051	AMS

TABLE III

Mean organic matter and biogenic silica proportions for correlated zones based on cores A1, A4b, A6, A7, A8, A9, A10, A11, A12 and A13 (Evans, 1997a)

Core A9 interval equivalent (cm)	Mean dry weight/wet volume (kg m <sup>-3</sup> )	Mean loss on ignition (%)	Diatom silica (%)	Carbonate (%)
0-84	202.9	24.9	9.3	2.0
84-145	202.8	27.7	10.2	2.4
145-185	183.5	29.9	10.1	3.4
185-386	209.6	29.8	9.5	3.4
386-439	461.9	13.4	9.5	1.9

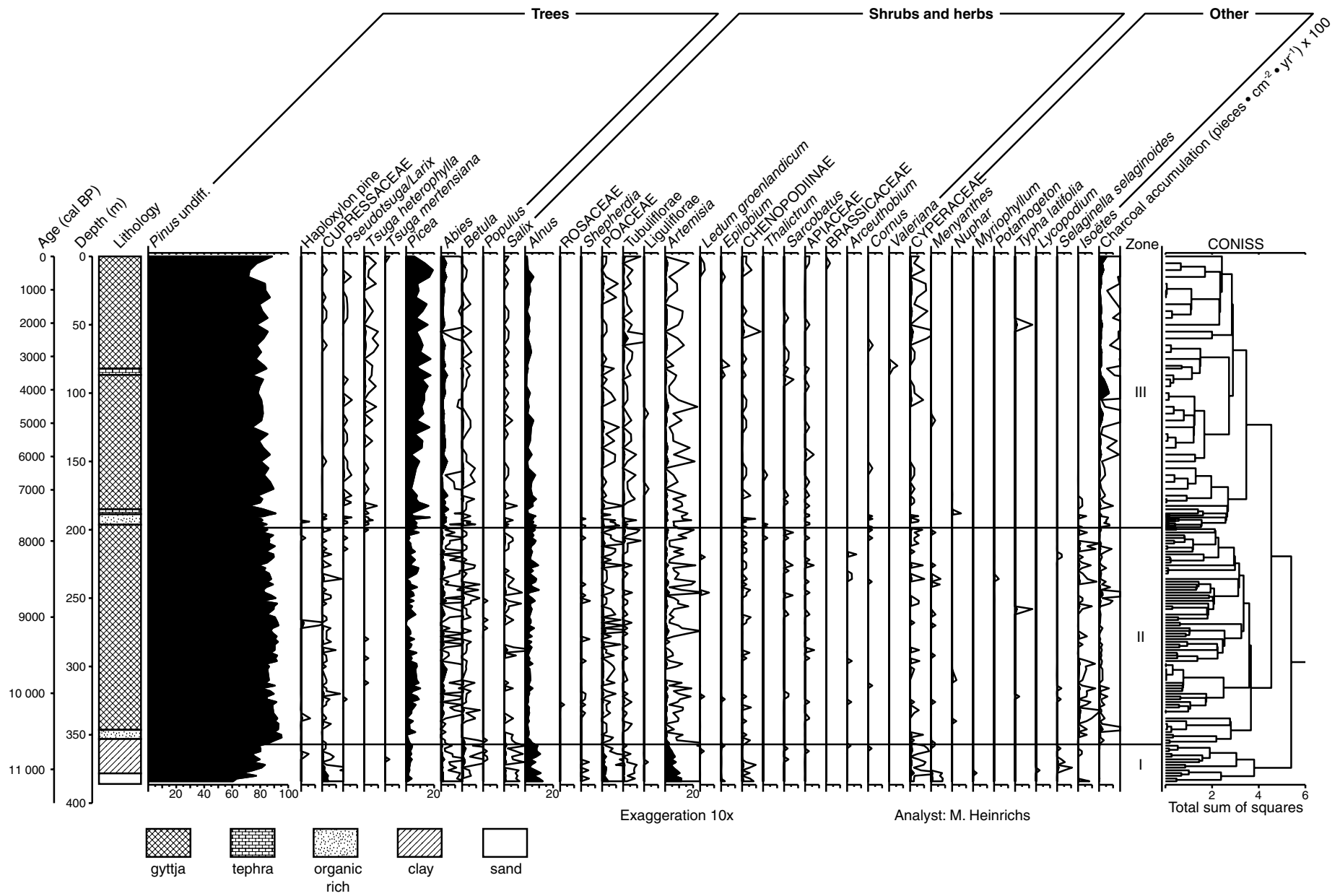


Figure 3. Pollen and spore percent diagram from Lake of the Woods, Cathedral Provincial Park, British Columbia, plotted on a depth scale. Hollow exaggeration curves are X10. Constrained sum of squares (CONISS) analysis on upland taxa is shown on the right.

Diagramme des pourcentages de pollens et de spores de Lake of the Woods, au parc provincial Cathedral, en Colombie-Britannique, en fonction de la profondeur. Les courbes sont exagérées dix fois. La somme contrainte des carrés (CONISS) de l'analyse sur les taxons des hautes terres est présentée à droite.

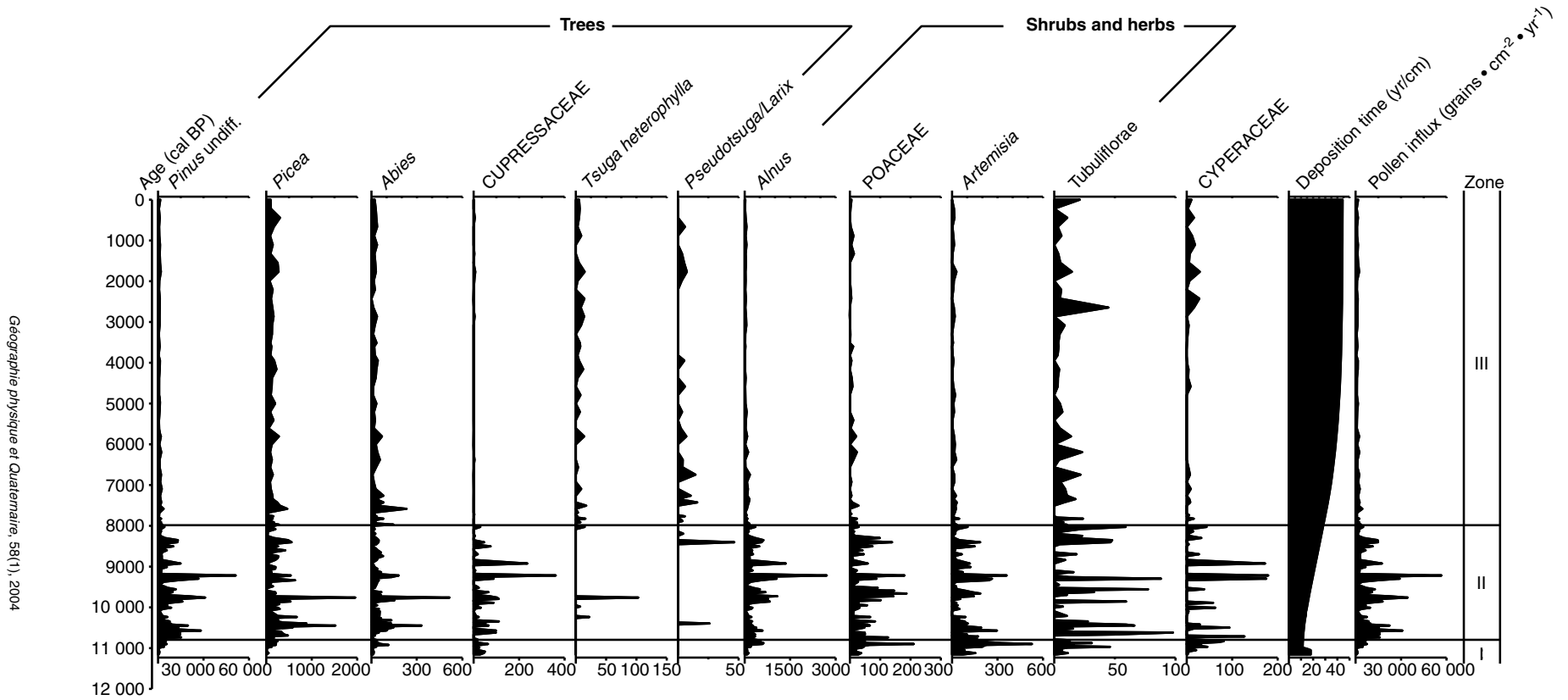


Figure 4. Pollen influx diagram for selected taxa from Lake of the Woods, plotted on a time scale using a smoothed curve based on the one AMS macrofossil date and two tephra ages. Note that the accumulation rate scales differ among taxa.

*Diagramme d'influx polliniques de taxons choisis de Lake of the Woods, selon une échelle de temps dont la courbe a été corrigée à l'aide d'un âge de macrofossile (défini par SMA) et deux âges de tephra. Notez que les échelles de taux d'accumulation diffèrent d'un taxon à l'autre.*

(Grimm, 1991). Zonation was facilitated by conducting stratigraphically constrained incremental sums-of-squares cluster analysis (CONISS) on square-root transformed percent data (Grimm, 1987).

Charcoal concentrations were determined for each subsample by extracting macroscopic charcoal from 1 cm<sup>3</sup> of sediment that remained on a 180 µm mesh (Millspaugh and Whitlock, 1995; Whitlock and Larsen, 2001). This charcoal-bearing residue was backwashed into a watch-glass and tallied under 4X magnification; concentrations were converted to accumulation rates (pieces cm<sup>-2</sup> yr<sup>-1</sup>) based on the chronology established using tephra and AMS dates. Plant macrofossils recovered from the remainder of the sediment in each subsample are presented as whole needles, needle fragments and seeds (Fig. 5). Plant macrofossils were identified using a key prepared by Dunwiddie (1985) and the reference collection of the Royal British Columbia Museum.

Ordination analysis was implemented to objectively determine if patterns of change exist within the pollen data (Fig. 6), as outlined in Heinrichs *et al.* (2002). A pilot detrended correspondence analysis (DCA), using the computer program CANOCO 3.12 (ter Braak, 1991), indicated a principal gradient length of 0.8; thus, principal components analysis (PCA) was selected as an appropriate ordination method for subsequent analysis (Jongman *et al.*, 1987; ter Braak and Prentice, 1988).

MIDGE-INFERRED TEMPERATURES

A detailed description of the midge analysis and paleotemperature inference procedure is found in Palmer *et al.* (2002) and Rosenberg *et al.* (2004). Midge-inferred temperature records are presented for Lake of the Woods and the southern interior region of British Columbia based on five high-elevation lakes, including Lake of the Woods (Fig. 7a).

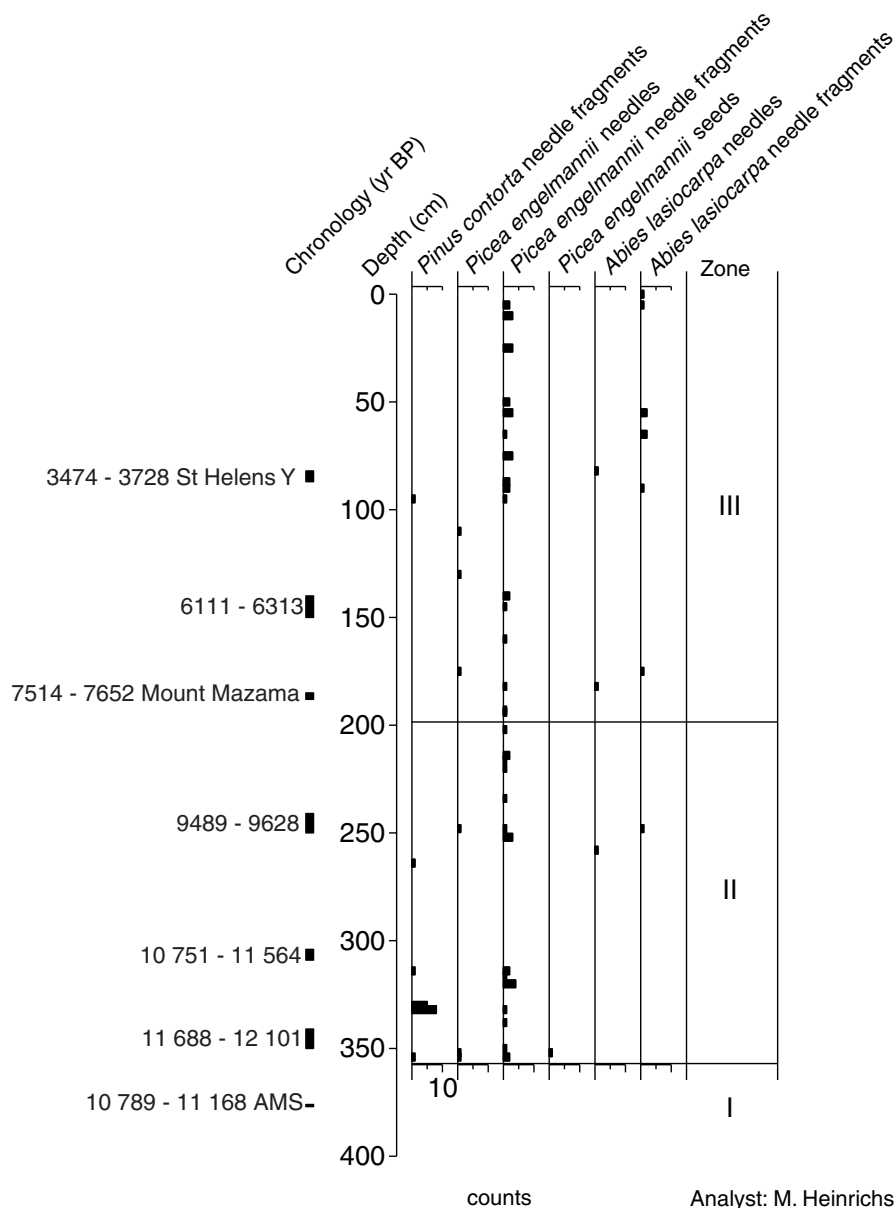


Figure 5. Macrofossil record, composed of needles, needle fragments, and seeds for *Picea engelmannii*, *Pinus contorta*, and *Abies lasiocarpa* from Lake of the Woods. Relevé de macrofossiles composé d'aiguilles, de fragments d'aiguilles et de graines de *Picea engelmannii*, de *Pinus contorta* et d'*Abies lasiocarpa* de Lake of the Woods.





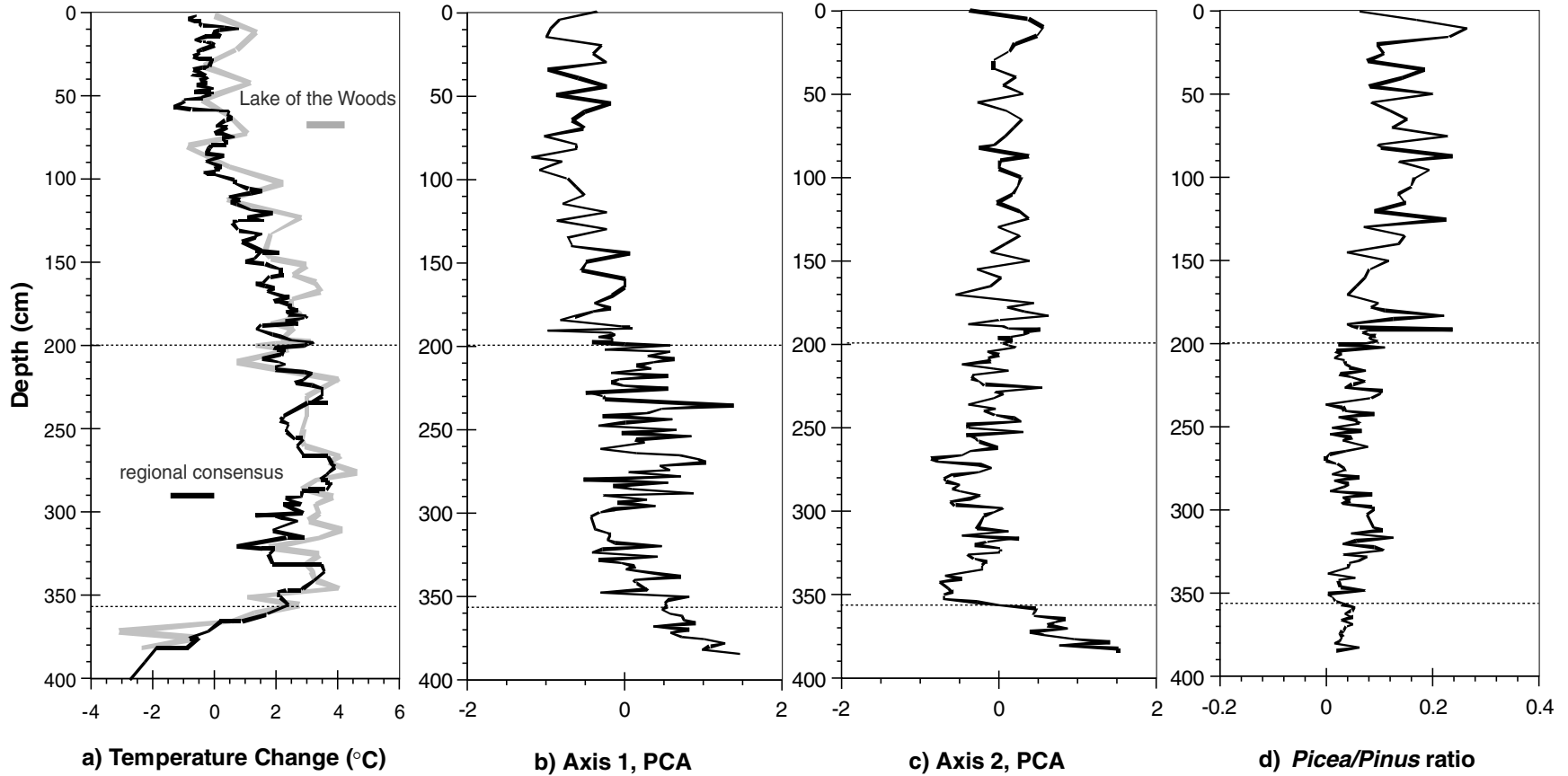


Figure 7. Depth plots for Lake of the Woods of a) midge-inferred temperature changes for Lake of the Woods adapted from Palmer *et al.* (2002) and regional consensus reconstruction modified from Rosenberg *et al.* (2004), b) principal components analysis axis 1 sample scores adapted from Heinrichs *et al.* (2002) c) principal components analysis axis 2 sample scores, and d) *Picea/Pinus* pollen ratios.

Graphiques a) des changements de température déduits à partir de l'étude de moucheron (d'après Palmer *et al.* [2002]) et d'une reconstitution des températures régionales issue d'un consensus (modifiée de Rosenberg *et al.* [2004]), b) des résultats de l'axe 1 de l'analyse en composantes principales (adaptés de Heinrichs *et al.* [2002]), c) des résultats de l'axe 2 de l'analyse en composantes principales et d) des ratios de pollen de *Picea/Pinus*, selon la profondeur, à Lake of the Woods

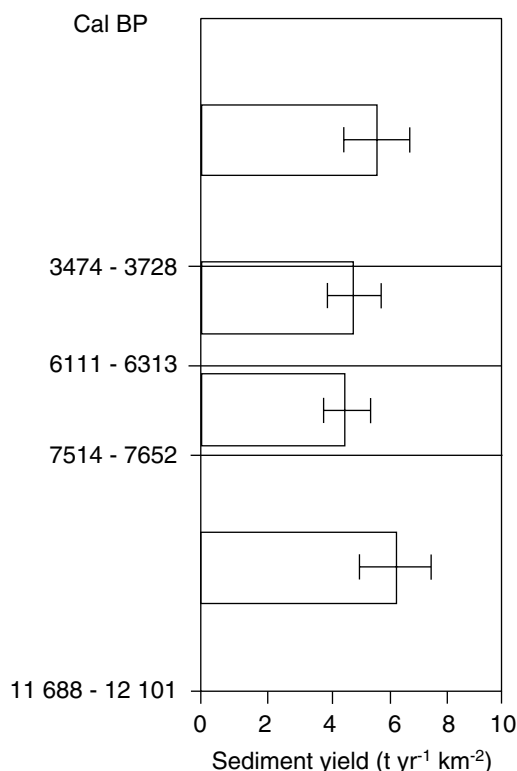


Figure 8. Postglacial changes in sediment yield in Lake of the Woods derived from ten cores, correlated using volume magnetic susceptibility measurements. Error bars were estimated using a regression technique (Evans and Church, 2000).

Variations postglaciaires de la production des sédiments de Lake of the Woods obtenues à partir de l'étude de dix carottes. Les corrélations ont été établies à l'aide de mesures de susceptibilité magnétique. Les intervalles d'erreur ont été estimés par le biais d'analyses de régression (Evans et Church, 2000).

to tephra identified by X-ray fluorescence as Mount St. Helens Yn (3390 ± 130 <sup>14</sup>C BP) in Quiniscoe and Glacier Lakes (Evans, 1997a).

#### POLLEN, CHARCOAL, AND PLANT MACROFOSSILS

Zone I: 386 to 357 cm, 11 200 to 10 800 cal BP,  
*Pinus-Cupressaceae-Picea-Alnus-Artemisia*

This zone is characterised by the highest non-arboreal pollen (NAP) percentage values, beginning at >20% and decreasing to <10% by the end of the zone. *Pinus* pollen values increase from 60% at 386 cm to 80% at the end of the zone. Pollen derived from the Cupressaceae, *Betula*, *Alnus*, *Salix*, Poaceae and *Artemisia* is more common on a percentage basis in Zone I than in all subsequent levels of the Lake of the Woods core. The total pollen accumulation rate increases in this zone from ~650 to 7 600 grains cm<sup>-2</sup> yr<sup>-1</sup>. No charcoal was observed. *Picea/Pinus* ratios are <0.10 (Fig. 7d).

Zone II: 357 to 198.5 cm, 10 800 to 8000 cal BP,  
*Pinus-Picea-Alnus*

The proportion of arboreal pollen (AP) is very high and relatively constant in this zone, around 95%. *Pinus* values comprise 95% of the pollen assemblage at the beginning of the zone, but decrease to 85% by the zone end. *Picea* increases from about 2 to 10% through the zone, with a period of lower values occurring around 270 cm. Cupressaceae, *Betula*, and *Abies* pollen are present throughout the zone, making up <1, <1, and <5%, respectively. *Alnus* varies between 5 and 10%, and Poaceae and *Artemisia* occur at <3%. *Isoetes* is more abundant in Zone II than at any other time. Pollen influx is up to ten times greater than in the previous zone, ranging from ~1 300 to 57 000 grains cm<sup>-2</sup> yr<sup>-1</sup>. *Picea/Pinus* ratios are slightly higher than in Zone I, as several intervals exceed 0.10.

Charcoal accumulation is low with small peaks observed at 346 and 247 cm. Needle fragments and a seed from *Picea engelmannii* were recovered in this zone, together with needles of *Pinus contorta* and *Abies lasiocarpa*. Increased amounts of organic matter were deposited, as determined by the change in sediment from clay to gyttja and the corresponding increase in loss-on-ignition.

Zone III: 198.5 to 0 cm, 8000 cal BP to present, *Pinus-Picea*

The AP values are >95% for much of this zone, and *Pinus* values vary between 75 and 90% of the pollen assemblage. *Picea* values range between 5 and 20%, generally increasing upwards in the core. *Tsuga heterophylla* and *Pseudotsuga/Larix* pollen is uncommon (<1%), but is more abundant in Zone III than elsewhere in the record. *Abies* also tends to be more abundant than in Zones I or II. *Isoetes* spores, and Cupressaceae and *Shepherdia* pollen decline or disappear early in this zone, whereas Cyperaceae pollen becomes increasingly common in late Zone III. Pollen influx in this zone ranges from ~520 to 4 500 grains cm<sup>-2</sup> yr<sup>-1</sup>, however, less *Pinus* pollen was deposited than previously. *Picea/Pinus* ratios are significantly higher in this zone, exceeding 0.25. Charcoal accumulation values are also greater than in previous zones. Needle fragments of *Picea engelmannii*, *Abies lasiocarpa*, and *Pinus contorta* were recovered from the sediments.

#### MIDGE-INFERRED TEMPERATURES

The midge stratigraphic record for Lake of the Woods has been published in Palmer *et al.* (2002), thus we provide only a brief summary here. The midge-paleotemperature record was incorporated into a consensus record as developed by Rosenberg *et al.* (2004) for southern British Columbia (Fig. 7a).

The basal chironomid zone, containing a mix of cold and warm-adapted midges, has inferred temperatures indicating cold mean July air temperatures initially, ca. 8.7 °C, but subsequent warming to 13.1 °C. A major shift to dominance by warm-adapted midges occurs at 357.5 cm, coincident with the pollen zone change. Accumulation of organic material also began at this time, indicating changes in terrestrial and aquatic productivity, likely associated with the warmer temperatures.

Temperate midges, dominating throughout pollen Zone II (Palmer *et al.*, 2002), yielded warm inferred-temperatures

ranging between 12.5 and 16.4 °C for this period (Fig. 7a). Increased abundance of cold stenothermous taxa (*i.e.*, *Sergentia*), and decreased abundance of temperate taxa (*i.e.*, *Microtendipes*) in Zone III generated cooler inferred-temperatures than earlier, ranging from 13.1 to 8.7 °C.

## ORDINATION ANALYSES

The plot of PCA species scores depicts a strong separation of open vegetation versus closed forest species along axis 1 (Heinrichs *et al.*, 2002). *Artemisia*, *Alnus*, Poaceae, *Salix*, and Cupressaceae (probably *Juniperus*, based on current Cupressaceae distribution in British Columbia) have high axis 1 species scores whereas species with low (negative) scores include *Picea*, *Abies* and *Tsuga*. On axis 2, *Artemisia* and *Picea* have high species scores, and *Pinus* and *Potamogeton* have negative scores.

The plot of PCA sample scores provides an ecosystem trajectory (Fig. 6). The three pollen zones identified via cluster analysis (Zones I, II, and III) represent three biogeochrons: 1) an open steppe during the initial revegetation stage, close to the late-glacial/Holocene boundary, 2) open *Pinus* parkland forests and *Abies*- and *Picea*-dominated stands in the early Holocene, and 3) the modern closed ESSF forest in the middle- to late Holocene.

The plot of axis 1 sample scores versus depth (Fig. 7b, reproduced from Heinrichs *et al.*, 2002) potentially provides a reconstruction of "openness" of the vegetation. The high scores in Zone I indicate that the vegetation likely comprised an open steppe or alpine tundra. Somewhat lower scores in Zone II may reflect open forest parkland. The negative scores of Zone III indicate a more closed ESSF forest, perhaps reflecting cooler, moister conditions in the late Holocene. There is a similarity in the shape of this plot to that of the *Picea/Pinus* ratio ( $R^2 = 0.74$ ). This is not surprising, as Beaudoin (1986) found that high *Picea/Pinus* ratios indicate forested vegetation and low ratios more open conditions. We also note an inverse correspondence ( $R^2 = 0.32$ ) between the axis 2 sample scores (Fig. 7c) and the midge-inferred paleotemperature records (Fig. 7a); thus, axis 2 likely relates to the paleotemperature signal.

## SEDIMENT YIELD

Average sediment yields to Lake of the Woods range between 4.6 and 6.2 t km<sup>-2</sup> a<sup>-1</sup> over the course of the Holocene. The highest yields are recorded for the period preceding the Mazama tephra, corresponding with pollen Zone II. However, the estimated Holocene variance of sediment yield is within the 95% confidence intervals of the individual points so that statistically, the sediment yield is constant throughout the Holocene.

## DISCUSSION

### LATE-PLEISTOCENE–HOLOCENE TRANSITION (>10 900 CAL BP)

The high relative abundance of Poaceae, *Artemisia* and other non-arboreal pollen types clearly indicates that the freshly deglaciated landscape near Lake of the Woods was

dominated by open vegetation, perhaps an *Artemisia*-Poaceae steppe or tundra, with scattered *Abies* and *Picea* krummholz or distant forested stands. Similar high elevation late-glacial communities have been documented elsewhere in the southern interior (Fig. 9), at Stoyoma Mountain (Pellatt *et al.*, 1998, 2000), Mount Kobau (Heinrichs *et al.*, 2001a), and Crater Mountain (Heinrichs *et al.*, 2002).

High Cupressaceae values in the earliest part of the Lake of the Woods record suggest that *Juniperus communis* may have been a prominent plant in this early landscape. It is currently common on poor, mineral soils with a dry, cold climate, such as exposed mountain ridges (Ringius and Sims, 1997). Why this plant seems to have occurred abundantly around Lake of the Woods, but apparently not at other sites nearby, such as Crater Mountain (Heinrichs *et al.*, 2002), is not clear.

The low pollen influx reflects the open character of the vegetation (Heinrichs, 1999), and the midge-inferred summer temperatures are up to 3 °C colder than today. Low temperatures and drought likely restricted tree growth. Although *Pinus* pollen is abundant, these trees are prolific pollen producers. Much, if not all of the *Pinus* pollen, was likely derived via long-distance transport, creating the illusion of a treed landscape when few, if any, trees were actually present.

The dominance of minerogenic sediments (Table III) reflects the initial unstable, sparsely-vegetated landscape with low aquatic and terrestrial productivity. The coarse sand layer probably represents a single, large sediment pulse, associated with either high discharge or a mass movement in the unstable land surface. Fires were not an important feature of the landscape during the late-glacial period, probably due to a low fuel load and unsuitable weather conditions, which has been documented in boreal forests (Flannigan *et al.*, 2000).

Climate was changing rapidly at this time, with summer insolation approaching its postglacial maximum. The high albedo of the Cordilleran ice sheet would have reinforced the initially cold climate, and an anticyclone over the ice would have promoted an easterly flow of cold, dry air from the continental interior (Bartlein *et al.*, 1998). As the ice-sheet rapidly waned, the decreasing albedo and high summer insolation promoted increasing temperatures, and westerly flows from the Pacific began to dominate the regional climate (Kutzbach and Guetter, 1986; Barnosky *et al.*, 1987; Anderson *et al.*, 1988). This dramatic shift in temperatures is seen in the midge-paleotemperature reconstructions (Fig. 7a). Climate-induced changes in hydrology are also apparent in the shift from freshwater to saline conditions at nearby Kilpoola and Mahoney Lakes (Heinrichs *et al.*, 2001b).

### XEROTHERMIC INTERVAL (10 900-8000 CAL BP)

Midge-inferences indicate early Holocene summer temperatures up to 4 °C warmer than present. At this time, the increasing arboreal pollen percentages and influx, reflect the first establishment of forests, with *Pinus*, *Picea* and *Abies* all contributing to the pollen rain. Present-day forests surrounding Lake of the Woods also consist of a mixture of *Pinus contorta* var. *latifolia*, *Picea engelmannii*, and *Abies lasiocarpa*. It therefore appears that this dominant aspect of the vegetation



was already established in the early Holocene. Macrofossils of all three species were recovered from the early Holocene sediments, confirming this inference. *Pinus* percentages were higher in the early Holocene than in surficial sediments at Lake of the Woods, whereas *Picea* and *Abies* percentages were lower. In addition, the influx of important non-arboreal pollen indicators, such as *Poaceae*, *Artemisia*, *Alnus* and *Cupressaceae* (probably *Juniperus*), was particularly high in the early Holocene. Thus, the fossil pollen assemblages reflect a more open parkland-type forest.

The charcoal record indicates that fires burned regularly throughout the early Holocene, likely supported by a greater fuel supply and the warmer, drier summer climate. This pattern has been observed in other mountainous forests (Hanson and Weltzin, 2000). These early fires at Lake of the Woods were important determinants of forest structure and composition, maintaining a vegetation mosaic dominated by successional forest stands and favourable for shade-intolerant species (Hebda, 1998).

This early Holocene phase is commonly referred to as the xerothermic interval in British Columbia. The high midge-inferred summer temperatures (Fig. 7a) approximately coincide with the Holocene maximum for summer solar insolation. Winter temperatures are difficult to infer from our records. However, the Holocene winter minimum for insolation also occurred at this time (Berger and Loutre, 1991; Webb and Bartlein, 1992). Thus, it is probable that the hot, dry early Holocene summers alternated with severely cold winters. The implications of such cold winters, in terms of forest structure and composition, are unclear, but severe winters are recognised as a key factor limiting infestations by mountain pine beetle (Bentz and Mullins, 1999) and other forest pathogens in present-day forests of interior British Columbia.

Despite the warm, dry summer conditions, sediment yield upstream in Glacier Lake was at its maximum at this time (Evans, 1997b). This may be in part due to an abundance of unconsolidated material higher in the catchment which was left over from deglaciation and available for transport. In the Coast and Rocky Mountains, sediment yield typically increases while passing through the system, whereas the pattern at Lake of the Woods is more similar to that of low-slope systems (Evans, 2000; Schiefer *et al.*, 2001). In Colorado, the period of maximum sediment yield was also associated with maximum warmth, but much of the sediment was air-borne material (Andrews *et al.*, 1985). At Glacier Lake, particle size determination indicated that most of the material consists of silts and clays and is not eolian (Evans, 1997a). Since Glacier Lake and Lake of the Woods are situated in close proximity, the sediment is also unlikely to be of eolian origin at Lake of the Woods. Furthermore, the warm conditions of the xerothermic allowed trees to establish at Lake of the Woods and stabilize the landscape, limiting overall sediment yield (Evans, 1997a; Evans and Slaymaker, 2004).

#### MESOTHERMIC INTERVAL (8000-5000 CAL BP)

Midge-inferred summer temperatures gradually declined as summer insolation decreased through the middle Holocene. Hebda (1995) refers to this time as the Mesothermic interval.

The decreasing abundance of *Cupressaceae* and *Shepherdia* pollen, together with the increases in *Picea* and *Abies*, presumably reflect an increase in effective soil moisture, the development of an ESSF-type forest composed of *Abies lasiocarpa* and *Picea engelmannii*, and generally more mature, closed forest stands. The decreased pollen influx likely reflects the decreased importance of *Pinus*, and increased proportions of *Picea* and *Abies*; *Picea* and *Abies* trees produce much less pollen than *Pinus* (Fægri and Iversen, 1989; Hebda and Allen, 1993).

Middle Holocene increases in *Tsuga heterophylla*, and *Pseudotsuga/Larix* pollen were also noted. *Tsuga heterophylla* is unlikely to have ever grown near this dry interior site; thus, the *Tsuga* pollen probably reflects long-distance transport from coastal forests, >50 km to the west. Rosenberg *et al.* (2003) note *Tsuga heterophylla* pollen normally constitutes at least 5% of the pollen rain at sites where the trees are actually present.

The pollen of *Pseudotsuga* and *Larix* cannot reliably be distinguished. The increase in *Pseudotsuga/Larix* pollen may date the arrival of *Larix lyalli* at the Cathedral Lakes, but this possibility needs confirmation via plant macrofossil or stomate evidence.

Charcoal accumulation increased during the middle Holocene. We suggest this reflects the greater density of the forests and increased fuel supply, rather than an increase in fire frequency due to the increased effective moisture. It is, however, also possible that increased thunderstorm activity may have accompanied the gradual shift to a moister hydrological regime. Similar middle Holocene increases in charcoal accumulation have been documented nearby at Crater Mountain (Heinrichs *et al.*, 2002), at Dog Lake in the Kootenay region of southeastern British Columbia (Hallett and Walker, 2000) and at Sheep Mountain Bog, Montana (Mehring, 1996).

These patterns of moisture-related landscape change are similar to those documented at other sites in the dry, southern interior of British Columbia. Increasing moisture during the middle Holocene at Mount Kobau, was accompanied by an increase of *Pinus* on the landscape, rather than *Picea* and *Abies* (Heinrichs *et al.*, 2001a). There, fires may have become more intense, destroying mature *Pinus* trees and/or stands of trees, promoting regrowth of *Pinus*, and generating abundant charcoal. At Crater Lake, only 60 m higher in elevation and <20 km to the north of our study site, *Pinus* remained a dominant tree on the landscape, with true ESSF forest only developing ~4000 years later than at Lake of the Woods (Heinrichs *et al.*, 2002). *Picea* also appears to have been a less important element of the forests at Stoyoma Mountain (Pellatt *et al.*, 1998, 2000), as compared to Lake of the Woods.

The statistically unchanged sediment yield at Lake of the Woods in the middle Holocene is contrary to expectation, since more moisture was available for weathering and transport of material. It is unlikely that exhaustion of sediment sources occurred (Ballantyne, 2002). Evans (1997b) shows an increasing sediment yield at Glacier Lake, which likely intercepted material that otherwise would have been deposited in Lake of the Woods.

## NEOGLACIAL INTERVAL (5000 CAL BP TO PRESENT)

By 4000 to 5000 BP summer insolation and midge-inferred temperatures were at, or very close to, modern values, and little subsequent change in the vegetation occurred. *Picea/Pinus* ratios were high, reflecting the cooler climate and moister soils. An increase in Cyperaceae suggests that an extensive marginal sedge fen developed at Lake of the Woods around 4000 cal BP, and provides additional evidence of the increased moisture availability.

Curiously, charcoal accumulation rates were higher during this interval than at any other time. We are not suggesting that fire frequency increased with the decreasing temperatures. The increase may reflect 1) different charcoal fragment preservation characteristics, or number of fragments produced by *Picea* and *Abies* relative to *Pinus*, 2) a change in fire intensity/fuel load, or 3) the influence of first nations (Turner, 1994; Clark and Royall, 1995).

At Mount Revelstoke, Rosenberg *et al.* (2003) note the arrival of *Tsuga heterophylla* and *T. mertensiana* populations after 3500 cal BP, providing additional evidence of the cooler, moister environment. Although late-Holocene glacial advances, and increased sediment yield are evident at many British Columbia sites (*e.g.*, Souch, 1994; Desloges, 1999), this is not apparent at Lake of the Woods. The lack of sediment yield response throughout the Holocene, but especially in the neoglacial period, demonstrates how insensitive Lake of the Woods is to climate-driven, landscape weathering.

## IMPLICATIONS

Differences in timing and severity of landscape or vegetation response to climate change between Lake of the Woods and other dry ESSF sites in the southern interior are likely the result of differences in aspect, elevation (Lavender, 1990; Stathers *et al.*, 1990), relief, and specific landscape features — *e.g.*, streams (Schiefer *et al.*, 2001). Lake of the Woods is in a large, north-facing basin surrounded by high mountain ridges, thus air mass movement and temperatures at Cathedral Provincial Park are likely affected by cold air drainage, consequently winter snow-packs remain longer and less drying occurs during the summer. Lake of the Woods receives water from a 2.2 km<sup>2</sup> catchment area that includes Pyramid and Glacier Lakes, thus short-term droughts may be mediated by stream inflow, soil moisture, and ground-water seepage (Winter, 1978).

Drier ESSF sites, such as Crater Lake (2 120 m asl), approximately 15 km north of Cathedral Provincial Park, display greater changes in vegetation with Holocene climate change. Fire-dependant *Pinus*-dominated parkland occurred until about 7500 cal BP, and *Abies* and *Picea* were lesser components of a *Pinus* forest until about 4200 cal BP. Increasing moisture during the neoglacial resulted in modern ESSF composition around 1700 cal BP (Heinrichs *et al.*, 2002). Mount Kobau (1 830 m asl) also responded later than Lake of the Woods to early Holocene warming, shifting from open grasslands to *Pinus* parkland with increasing mesothermic moisture, and *Pinus* dominated-ESSF forest late in the neoglacial (Heinrichs *et al.*, 2001a). Though Mount Kobau, Crater Mountain, and Cathedral Provincial Park are classified into the same variant of the ESSF biogeoclimatic

zone (xc, or xeric cold), the sites clearly do not share a similar vegetation history, nor do they respond ecologically in the same manner to climate change. The vegetation at Mount Kobau is highly sensitive to climate change, showing the greatest sensitivity, and therefore should be expected to respond significantly to future climate change and disturbance. The forests at Lake of the Woods were much less sensitive to past climate change, suggesting that they will be more resilient to future climate change. Stoyoma Mountain (ESSFdc - dry cold) and Mount Revelstoke (ESSFvc - very wet cold), were similar to Cathedral Provincial Park in the degree of vegetation change relative to climatic change, suggesting that in the southern interior of British Columbia, differences in precipitation regime at higher elevations may be more important than temperature in regulating vegetation changes. Precipitation was also found to have significant influence on subalpine vegetation in Washington state, United States (Fagre *et al.*, 2003).

Site sensitivity to climate change and associated natural disturbance (Parminter, 1998) is relevant to biodiversity and natural resource management, and is critical in selecting sites for habitat preservation. Sites less sensitive to disturbance, including climate change, may be ideal for the preservation of existing ecosystems. These sites may also be suitable for selective forestry, although changes in wildlife habitat may have further implications related to conservation issues or recreational opportunities (Wall, 1998). Since not all sites respond to climate and disturbance in the same manner, better knowledge of the forest history in all parts of the western Cordillera is invaluable in understanding and preserving biodiversity for the future, especially with future climate change (Laprise *et al.*, 2003). It is recommended that paleoecological analyses be used routinely to determine vegetation histories of designated park sites and to plan timber harvesting operations. Sensitive sites may require more consideration in terms of current and future anthropogenic impact such as range use, recreational development, or preservation strategies.

## CONCLUSIONS

The vegetation history of the Cathedral Provincial Park region consisted of three biogeochrons: open steppe with krummholz spruce and fir occurred during the cool late-glacial interval, pine forest with some spruce and fir and frequent fires occurred in the warm early Holocene, and ESSF forest occurred with increasing moisture after 8000 cal BP, closing after 4000 cal BP under cooler temperatures. Relatively little change in vegetation occurred at this site compared to other dry ESSF sites, such as Mount Kobau or Crater Mountain. Wetter sites, such as Stoyoma Mountain and Mount Revelstoke were also less sensitive than the two drier sites. Midge-inferred temperatures from Lake of the Woods correspond closely with other quantitative records in southern British Columbia. Sediment yield results also suggest a stable environment throughout the Holocene and that Lake of the Woods has a high climatic threshold to geomorphic change. Thus terrestrial ecosystems at Cathedral Provincial Park have a low potential sensitivity to climate change.

The results of this study provide information valuable to site selection for habitat preservation and biodiversity

management in the ESSF forests of the southern interior. Low sensitivity to natural disturbance made this site an ideal, and likely fortuitous, choice for the preservation of existing ecosystems and biodiversity, especially under the scenario of future climate change (Zwiers and Kharin, 1998; O'Brien and Leichenko, 2000; Laprise *et al.*, 2003). Conservation strategies in all parts of the Canadian Cordillera should be enhanced by considering vegetation history and aquatic faunal responses to disturbance, including future climate change, because, as this study shows, these responses differ at sites within the same biogeoclimatic zone. This proposal is likely applicable to other geographically diverse regions that are facing increasing pressure of development or tourism. It is recommended that paleoecological analyses be routinely used to determine site-specific vegetation histories. These should be incorporated into the planning for designated park sites, timber harvesting operations, fire management strategies, range use, recreational development, and other important resource management decisions. Sites sensitive to natural disturbance may require more consideration of current and future anthropogenic impacts to ensure biodiversity conservation.

#### ACKNOWLEDGEMENTS

Recognition for the funding of this project is extended to Forest Renewal British Columbia (Award # HQ96037-RE to R.J. Hebda and I.R. Walker). The lake coring was supported by the Natural Sciences and Engineering Research Council of Canada (Grant # 87073 to Dr. O. Slaymaker). We also thank the Friends of the Royal British Columbia Museum, the Royal British Columbia Museum (Victoria, British Columbia, Canada), Simon Fraser University (Burnaby, British Columbia, Canada), Climate Impacts Research Centre (Abisko, Sweden), and the Limnological Station of the Technical University of Munich (Iffeldorf, Germany) for their contribution to this project. Many thanks are offered to Panya Lipovsky of the Department of Geography, University of British Columbia, for her many hours of coring. We appreciate the technical input and assistance of David Gillan and Marju Heinrichs. We would like to thank Dr. John Clague, Dr. Brandon Beierle, and others for their valuable comments on a previous draft of this manuscript.

#### REFERENCES

- Anderson, P.M., Barnosky, C.W., Bartlein, P.J., Behling, P.J., Brubaker, L., Cushing, C.E., Dodson, J.R., Dvoretzky, B., Guetter, P.J., Harrison, S.P., Huntley, B., Kutzbach, J.E., Markgraf, V., Marvel, R., McGlone, M.S., Mix, A.C., Moar, N.T., Morley, J.J., Perrott, R.A., Peterson, G.M., Prell, W.L., Prentice, I.C., Ritchie, J.C., Roberts, N., Ruddiman, W.F., Salinger, M.J., Spaulding, W.G., Street-Perrott, F.A., Thompson, R.S., Wang, P.K., Webb III, T., Winkler, M.G. and Wright, H.E., Jr., 1988. Climatic changes of the last 18,000 years: Observations and model simulations. *Science*, 241: 1043-1052.
- Andrews, J.T., Birkeland, P.W., Harbor, J., Dellanmonte, J.N., Litaor, M. and Kihl, R., 1985. Holocene sediment record, Blue Lake, Colorado Front Range. *Zeitschrift für Gletscherkunde und Glazialgeologie*, 21: 25-34.
- Ballantyne, C.K., 2002. A general model of paraglacial landscape response. *The Holocene*, 12: 371-376.
- Barnekow, L., 1999. Holocene treeline dynamics and inferred climatic changes in the Abisko area, northern Sweden, based on macrofossil and pollen records. *The Holocene*, 9: 253-265.
- Barnosky, C.W., Anderson, P.M. and Bartlein, P.J., 1987. The northwestern U.S. during deglaciation; vegetational history and paleoclimatic implications, p. 289-321. *In* W.F. Ruddiman and H.E. Wright, Jr., ed., *North America and Adjacent Oceans during the last Deglaciation. The Geology of North America*, vol. K-3. Geological Society of America, Boulder, 501 p.
- Bartlein, P.J., Anderson, K.H., Anderson, P.M., Edwards, M.E., Mock, C.J., Thompson, R.S., Webb, R.S., Webb III, T. and Whitlock, C., 1998. Paleoclimate simulations for North America over the past 21,000 years: Features of the simulated climate and comparisons with paleoenvironmental data. *Quaternary Science Reviews*, 17: 549-585.
- Battarbee, R.W., 2000. Palaeolimnological approaches to climate change, with special regard to the biological record. *Quaternary Science Reviews*, 19: 107-124.
- Beaudoin, A.B., 1986. Using *Picea/Pinus* ratios from the Wilcox Pass core, Jasper National Park, Alberta, to investigate Holocene timberline fluctuations. *Géographie physique et Quaternaire*, 40: 145-152.
- Bengtsson, L. and Enell, M., 1986. Chemical analysis, p. 423-451. *In* B.E. Berglund, ed., *Handbook of Holocene Palaeoecology and Palaeohydrology*. Wiley, New York, 869 p.
- Bentz, B.J. and Mullins, D.E., 1999. Ecology of mountain pine beetle (Coleoptera: Scolytidae) cold hardening in the intermountain west. *Environmental Entomology*, 28: 577-587.
- Berger, A. and Loutre, M.F., 1991. Insolation values for the climate of the last 10 million years. *Quaternary Science Reviews*, 10: 291-317.
- Brunsdon, D., 1990. Tablets of stone: Towards the ten commandments of geomorphology. *Zeitschrift für Geomorphologie*, suppl., 79: 407-417.
- Caine, N., 1974. The geomorphic process of the alpine environment, p. 721-748. *In* J.D. Ives and R.G. Barry, ed., *Arctic and Alpine Environments*. Methuen, London, 999 p.
- Clark, J.S. and Royall, P.D., 1995. Transformation of a northern hardwood forest by aboriginal (Iroquois) fire: Charcoal evidence from Crawford Lake, Ontario, Canada. *The Holocene*, 5: 1-9.
- Coupé, R., Stewart, A.C., and Wikeem, B.M., 1991. Engelmann Spruce-Subalpine Fir zone, p. 223-236. *In* D. Meidinger and J. Pojar, ed., *Ecosystems of British Columbia*. Research Branch, Ministry of Forests, Victoria, 330 p.
- Davis, M.B., 1989. Lags in vegetation response to greenhouse warming. *Climatic Change*, 15: 75-82.
- Desloges, J.R., 1999. Geomorphic and climatic interpretations of abrupt changes in glaciolacustrine deposition at Moose Lake, British Columbia, Canada. *GFF*, 121: 202-207.
- Dunwiddie, P.W., 1985. Dichotomous key to conifer foliage in the Pacific Northwest. *Northwest Science*, 59: 185-191.
- Engstrom, D.R. and Wright, H.E., 1984. Chemical stratigraphy of lake sediments as a record of environmental change, p. 11-67. *In* E.Y. Haworth and J.W.G. Lund, ed., *Lake Sediments and Environmental History*, University of Leicester Press, Leicester, 429 p.
- Evans, M.G., 1997a. Holocene sediment yield and geomorphic sensitivity in alpine landscapes, Cathedral Lakes Park, British Columbia. Ph.D. thesis, University of British Columbia, 295 p.
- \_\_\_\_\_, 1997b. Temporal and spatial representativeness of alpine sediment yields: Cascade Mountains, British Columbia. *Earth Surface Processes and Landforms*, 22: 287-295.
- \_\_\_\_\_, 2000. Slope-channel linkages as a control on geomorphic sensitivity in alpine basins, Cascade Mountains, British Columbia, p. 95-115. *In* O. Slaymaker, ed., *Geomorphology, Human Activity and Global Environmental Change*. Wiley, Chichester, 334 p.
- Evans, M.G. and Church, M.C., 2000. A new method for the analysis of error in lake-sediment-derived sediment yield estimates. *Earth Surface Processes and Landforms*, 25: 1257-1267.
- Evans, M.G. and Slaymaker, O., 2004. Spatial and temporal variability of sediment delivery from alpine lake basins, Cathedral Provincial Park, Southern British Columbia. *Geomorphology*, 61: 209-224.
- Fægri, K. and Iversen, J., 1989. *Textbook of Pollen Analysis*, John Wiley, London, 328 p. (4th edition by K. Fægri, P.E. Kaland and K. Krzywinski).



- Fagre, D.B., Peterson, D.L. and Hessl, A.E., 2003. Taking the pulse of mountains: Ecosystem responses to climatic variability. *Climatic Change*, 59: 263-282.
- Flannigan, M.D., Stocks, B.J. and Wotton, B.M., 2000. Climate change and forest fires. *The Science of the Total Environment*, 262: 221-229.
- Gerrard, A.J., 1990. *Mountain Environments: An examination of the physical geography of mountains*. Belhaven, London, 317 p.
- Gorham, E., Brush, G.S., Graumlich, L.J., Rosenzweig, M.L. and Johnson, A.H., 2001. The value of paleoecology as an aid to monitoring ecosystems and landscapes, chiefly with reference to North America. *Environmental Review*, 9: 9-126.
- Grimm, E.C., 1987. CONISS: A FORTRAN 77 program for stratigraphically constrained cluster analysis by the method of incremental sum of squares. *Computers and Geosciences*, 113: 13-35.
- \_\_\_\_\_. 1991. Tiliagraph 2.0.b.5. Illinois State Museum, Research and Collections Center, Springfield, Illinois.
- \_\_\_\_\_. 1993. Tilia 2.0.b.4. Illinois State Museum, Research and Collections Center, Springfield, Illinois.
- Hallett, D.J., Hills, L.V. and Clague, J.J., 1997. New accelerator mass spectrometry radiocarbon ages for the Mazama tephra layer from Kootenay National Park, British Columbia, Canada. *Canadian Journal of Earth Sciences*, 34: 1202-1209.
- Hallett, D.J. and Walker, R.C., 2000. Paleoecology and its application to fire and vegetation management in Kootenay National Park, British Columbia. *Journal of Paleolimnology*, 24: 401-414.
- Hanson, P.J. and Weltzin, J.J., 2000. Drought disturbance from climate change: A response of United States forests. *The Science of the Total Environment*, 262: 205-220.
- Hebda, R.J., 1995. British Columbia vegetation and climate history with focus on 6 ka BP. *Géographie physique et Quaternaire*, 49: 55-79.
- \_\_\_\_\_. 1998. Atmospheric change, forests and biodiversity. *Environmental Monitoring and Assessment*, 49: 195-212.
- Hebda, R.J. and Allen, G.B., 1993. Modern pollen spectra from west central British Columbia. *Canadian Journal of Botany*, 71: 1486-1495.
- Heinrichs, M.L., 1999. A late-Quaternary paleoecological analysis in the Engelmann Spruce-Subalpine Fir biogeoclimatic zone of the Okanagan/Ashnola region, British Columbia, Canada. Ph.D. thesis, University of Victoria, 208 p.
- Heinrichs, M.L., Hebda, R.J. and Walker, I.R., 2001a. Holocene vegetation and natural disturbance in the Engelmann Spruce – Subalpine Fir biogeoclimatic zone at Mt. Kobau, British Columbia. *Canadian Journal of Forest Research*, 31: 2183-2199.
- Heinrichs, M.L., Hebda, R.J., Walker, I.R. and Palmer, S.L., 2002. Postglacial paleoecology and inferred paleoclimate in the Engelmann Spruce – Subalpine Fir forest of south-central British Columbia, Canada. *Palaeogeography, Palaeoclimatology, Palaeoecology*, 184: 347-369.
- Heinrichs, M.L., Walker, I.R. and Mathewes, R.W., 2001b. Chironomid-based paleosalinity records in southern British Columbia, Canada: A comparison of transfer functions. *Journal of Paleolimnology*, 26: 147-159.
- Hughen, K.A., Overpeck, J.T., Lehman, S.J., Kashgarian, M., Southon, J.R. and Peterson, L.C., 1998. A new <sup>14</sup>C calibration data set for the last deglaciation based on marine varves. *Radiocarbon*, 40: 483-494.
- Jongman, R.H.G., ter Braak, C.J.F. and van Tongeren, O.F.R., 1987. *Data Analysis in Community and Landscape Ecology*. Pudoc, Wageningen, 299 p.
- Kullman, L., 1999. Early Holocene tree growth at a high elevation site in the northernmost Scandes of Sweden (Lapland): A palaeobiogeographical case study based on megafossil evidence. *Geografiska Annaler*, 81: 63-74.
- Kutzbach, J.E. and Guetter, P.J., 1986. The influences of changing orbital parameters and surface boundary conditions on climate simulations for the past 18000 years. *Journal of the Atmospheric Sciences*, 43: 1726-1759.
- Laprise, R., Caya, D., Frigon, A. and Paquin, D., 2003. Current and perturbed climate as simulated by the second-generation Canadian Regional Climate Model (CRCM-II) over northwestern North America. *Climate Dynamics*, 21: 405-421.
- Lavender, D.P., 1990. Physiological principles of regeneration, p. 30-44. *In* D.P. Lavender, R. Parish, C.M. Johnson, G. Montgomery, A. Vyse, R.A. Willis and D. Winston, ed., *Regenerating British Columbia's Forests*. University of British Columbia Press, Vancouver, 382 p.
- Lloyd, D., Angrove, K., Hope, G., and Thompson, C., 1990. *A Guide to Site Identification for the Kamloops Forest Region*. British Columbia Ministry of Forests, Victoria, 399 p.
- Mathewes, R.W., 1985. Paleobotanical evidence for climatic change in southern British Columbia during Late-glacial and Holocene time, p. 397-422. *In* C.R. Harington, ed., *Climate Change in Canada. 5: Critical Periods in the Quaternary Climatic History of Northern North America*. Syllogeus Series 55. National Museums of Canada, Ottawa, 482 p.
- McAndrews, J.H., Berti, A.A. and Norris, G., 1973. *Key to the Quaternary pollen and spores of the Great Lakes Region*. Royal Ontario Museum, Ottawa, Life Sciences Miscellaneous Publication, 61 p.
- Mehring, Jr., P.J., 1996. *Columbia River Basin Ecosystems: Late Quaternary Environments*. Columbia River Basin Ecosystem Management Project (United States Forest Service and Bureau of Land Management), Walla Walla, 91 p.
- Meidinger, D. and Pojar, J., 1991. *Ecosystems of British Columbia*. Research Branch, Ministry of Forests, Victoria, 330 p.
- Melcon, P.Z., 1975. *Tors and weathering on McKeen Ridge, Cathedral Provincial Park, British Columbia*. Ph.D. thesis, Simon Fraser University, 183 p.
- Millsbaugh, S.H. and Whitlock, C., 1995. A 750-year fire history based on lake sediment records in central Yellowstone National Park, USA. *The Holocene*, 5: 283-292.
- Ministry of Environment and Parks, 1987. *Assessment of impacts from intensive-use on alpine tundra vegetation and soils in Cathedral Provincial Park, B.C.*: 1984. Ministry of Environment and Parks, Victoria, Technical Report 26, 173 p.
- Nasmith, H., Mathewes, W.H. and Rouse, G.E., 1967. Bridge River ash and some other recent ash beds in British Columbia. *Canadian Journal of Earth Sciences*, 4: 163-170.
- O'Brien, K.L. and Leichenko, R.M., 2000. Double exposure: Assessing the impacts of climate change with the context of economic globalization. *Global Environmental Change*, 10: 221-232.
- Palmer, S.L., Walker, I.R., Heinrichs, M.L., Hebda, R.J. and Scudder, G.G.E., 2002. Postglacial midge community change and Holocene palaeotemperature reconstructions near treeline, southern British Columbia, Canada. *Journal of Paleolimnology*, 28: 469-490.
- Parminter, J., 1998. *Natural Disturbance Ecology*, p. 3-41. *In* J. Voller and S. Harrison, ed., *Conservation Biology Principles for Forested Landscapes*. University of British Columbia Press, Vancouver, 265 p.
- Pellatt, M.G., Smith, M.J., Mathewes, R.W. and Walker, I.R., 1998. Paleoecology of postglacial treeline shifts in the northern Cascade Mountains, Canada. *Palaeogeography, Palaeoclimatology, Palaeoecology*, 141: 123-138.
- Pellatt, M.G., Smith, M.J., Mathewes, R.W., Walker, I.R., and Palmer, S.L., 2000. Holocene treeline and climate change in the subalpine zone near Stoyoma Mountain, Cascade Mountains, southwestern British Columbia, Canada. *Arctic, Antarctic, and Alpine Research*, 32: 73-83.
- Ratcliffe, M.J. and Turkington, R., 1987. Vegetation patterns and environment of some alpine plant communities on Lakeview Mountain, southern British Columbia. *Canadian Journal of Botany*, 65: 2507-2516.
- Ratcliffe, M.J. and Turkington, R., 1989. Comparative phenology of some alpine vascular plant species on Lakeview Mountain, southern British Columbia. *Canadian Field-Naturalist*, 103: 348-352.
- Ringius, G.S. and Sims, R.A., 1997. *Indicator plant species in Canadian Forests*. Canadian Forest Services, Natural Resources Canada, Ottawa, 218 p.
- Rosenberg, S.M., Walker, I.R. and Mathewes, R.W., 2003. Postglacial spread of hemlock (*Tsuga*) and vegetation history in Mount Revelstoke National Park, British Columbia, Canada. *Canadian Journal of Botany*, 81: 139-151.
- Rosenberg, S.M., Walker, I.R., Mathewes, R.W. and Hallett, D.J., 2004. Midge-inferred Holocene climate history of two subalpine lakes in southern British Columbia. *The Holocene*, 14: 258-271.

- Saunders, I.R. and Bailey, W.G., 1996. The physical climatology of alpine tundra, Scout Mountain, British Columbia, Canada. *Mountain Research and Development*, 16: 51-64.
- Schiefer, E., Slaymaker, O. and Klinkenberg, B., 2001. Physiographically controlled allometry of specific sediment yield in the Canadian Cordillera: A lake sediment-based approach. *Geografiska Annaler*, 83A: 55-65.
- Smith, M.J., Pellatt, M.G., Walker, I.R. and Mathewes, R.W., 1998. Postglacial changes in chironomid communities and inferred climate near treeline at Mount Stoyoma, Cascade Mountains, southwestern British Columbia. *Journal of Paleolimnology*, 20: 277-293.
- Souch, C., 1994. Methodology to interpret downvalley lake sediments as records of neoglacial activity: Coast Mountains, British Columbia, Canada. *Geografiska Annaler, Series A (Physical Geography)*, 76: 169-185.
- Stathers, R.J., Trowbridge, R., Spittlehouse, D.L., Macadam, A. and Kimmins, J.P., 1990. Ecological principles: Basic concepts, p. 45-54. *In* D.P. Lavender, R. Parish, C.M. Johnson, G. Montgomery, A. Vyse, R.A. Willis and D. Winston, ed., *Regenerating British Columbia's Forests*. University of British Columbia Press, Vancouver, 382 p.
- Stockmarr, J., 1972. Tablets with spores used in absolute pollen analysis. *Pollen et Spores*, 13: 615-621.
- Stuiver, M. and Reimer, P.J., 1993. Extended <sup>14</sup>C database and revised CALIB radiocarbon calibration program. *Radiocarbon*, 35: 215-230.
- ter Braak, C.J.F., 1991. CANOCO version 3.12. Agricultural Mathematics Group, Wageningen.
- ter Braak, C.J.F. and Prentice, I.C., 1988. A theory of gradient analysis. *Advances in Ecological Research*, 18: 271-317.
- Turner, N.J., 1994. Burning mountain sides for better crops: Aboriginal landscape burning in British Columbia. *International Journal of Ecoforestry*, 10: 116-122.
- Walker, I.R. and Pellatt, M.G., 2003. Climate change in coastal British Columbia - A paleoenvironmental perspective. *Canadian Water Resources Journal*, 28: 531-566.
- Wall, G., 1998. Implications of global climate change for tourism and recreation in wetland areas. *Climatic Change*, 40: 371-389.
- Webb III, T. and Bartlein, P.J., 1992. Global changes during the last 3 million years: Climatic controls and biotic responses. *Annual Reviews of Ecology and Systematics*, 23: 141-173.
- Whitlock, C. and Larsen, C., 2001. Charcoal as a fire proxy, p. 75-97. *In* J.P. Smol, H.J.B. Birks and W.M. Last, ed., *Tracking Environmental Change Using Lake Sediments. Volume 3: Terrestrial, Algal, and Siliceous Indicators*. Kluwer Academic, Dordrecht, 400 p.
- Williams, J.W., Shuman, B.N., Webb III, T., Bartlein, P.J. and Leduc, P.L., 2004. Late-Quaternary vegetation dynamics in North America: Scaling from taxa to biomes. *Ecological Monographs*, 74: 309-334.
- Winter, T.C., 1978. Ground-water component of lake water and nutrient budgets. *Verhandlungen der internationalen Vereinigung theoretische und angewandte. Limnologie*, 20: 438-444.
- Wright, Jr., H.E., 1967. A square-rod piston sampler for lake sediments. *Journal of Sedimentary Petrology*, 37: 975-976.
- Zwiers, F.W. and Kharin, V.V., 1998. Changes in the extremes of the climate simulated by CCC GCM2 under CO<sub>2</sub> doubling. *Journal of Climate*, 11: 2200-2222.