

## **Back Matter**

Volume 37, numéro 1, January 2010

URI : [https://id.erudit.org/iderudit/geocan37\\_1bm01](https://id.erudit.org/iderudit/geocan37_1bm01)

[Aller au sommaire du numéro](#)

Éditeur(s)

The Geological Association of Canada

ISSN

0315-0941 (imprimé)

1911-4850 (numérique)

[Découvrir la revue](#)


Citer ce document

(2010). Back Matter. *Geoscience Canada*, 37(1), 49–50.




## Publications available from the Geological Association of Canada

***SP 48: Dynamics of Epeiric Seas***  
B.R. Pratt and C. Holmden, 2008, 418 pages,




This collection of 16 copiously illustrated papers by an international slate of authors grew out of special sessions held at the Geological Association of Canada annual meeting convened in Saskatoon, Saskatchewan, in 2002. They cover a wide range of subject matter using examples from around the world. Thus the papers represent the state-of-the-art in a variety of aspects, from sedimentological to paleoecological, geochemical to oceanographic, siliciclastic to carbonate. This volume will be of great interest to earth scientists of many stripes, including stratigraphers, sedimentologists, paleontologists, geochemists and petroleum geologists.



***Géologie des ressources minérales***  
Michel Jébrak & Éric Marcoux, 2008, 667 p.,  
ISBN: 978-2-551-23737-1

*Géologie des ressources minérales* offre une synthèse actuelle des connaissances en métallogénie et est orientée vers leur utilisation pratique en exploration. Avec de nombreux exemples pris au Québec et dans les pays francophones, on trouvera pour chaque environnement des données sur la géologie (lithologie, structure, minéralogie, géochimie) les types de gisements, leur genèse, leur économie et les techniques de prospection.

***MP 7: Ottawa's Building and Monument Stones***  
*A Walking Guide*  
Quentin Gall, 2009, 152 p., ISBN: 978-1-897095-41-6



and visitors alike an opportunity for outdoor discovery of the dimension stones and natural and built heritage in Canada's capital. The book contains maps, photographs and descriptions by Quentin Gall, a geological consultant and teacher who has lived in Ottawa for over 30 years.

(Resellers please contact us for further discounts on bulk orders.)

[www.gac.ca/bookstore](http://www.gac.ca/bookstore)

# GEOSCIENCE CANADA

JOURNAL OF THE GEOLOGICAL ASSOCIATION OF CANADA  
JOURNAL DE L'ASSOCIATION GÉOLOGIQUE DU CANADA



<b>Article</b>	<b>1</b>
Canada's Earthquakes: 'The Good, the Bad, and the Ugly' <i>J.F. Cassidy, G.C. Rogers, M. Lamontagne, S. Halchuk and J. Adams</i>	
<b>Series</b>	<b>17</b>
International Year of Planet Earth 8 Natural Hazards in Canada <i>J.J. Clague and P.T. Bobrowsky</i>	
<b>Series</b>	<b>38</b>
Geoscience of Climate and Energy 6 Tree Rings as Temperature Proxies <i>B.H. Luckman</i>	
<b>Article</b>	<b>43</b>
Issues in Canadian Geoscience The Canadian Geological Foundation - Supporting Geoscience in Canada <i>H.S. Swinden</i>	

March 2010  
Mars 2010

VOLUME 37 NUMBER 1  
VOLUME 37 NUMÉRO 1

GSCNA7 37 1-48  
ISSN 0315-0941